


















**Running Springs Ventures  
Forest Conservation Plan Map**  
Parcel No. 0295-231-35, VTTM 17302  
Portion of Section 4  
T1N, R2W, SBBM  
10 ft. Contour Intervals (DEM)  
1 inch equals 52 feet

-  Running Springs Ventures Project Area (3.1 Acres)
-  Proposed Parcel Boundaries
- Roads**
-  Centerline of Road #8
-  Caltrans Right of Way

- Forest Inventory  
(Refer to Report Pages 5-8)**
- Conifers (218 Trees)
-  Conifers 6-10" DBH
  -  Conifers 10.1-18" DBH
  -  Conifers 18.1-30" DBH
  -  Conifers > 30" DBH
- Hardwoods (42 Trees)
-  Hardwoods 6-10" DBH
  -  Hardwoods 10.1-18" DBH
  -  Hardwoods 18.1-30" DBH
  -  Hardwoods >30" DBH
- Dead Trees (21 Trees)
-  Dead Trees to be Cut
  -  or  Proposed Cut Trees (155 Trees)
  -  Designated Wildlife Trees



**Forester's Co-Op**

Professional Forestry  
& GIS Services  
(530) 273-8326  
Prepared  
Feb 10, 2006

