













# Central House NTMP

## Silviculture Map

40 ft. Contour Intervals  
 Digital Elevation Model  
 North Bloomfield 7.5" Quad  
 Portions of Sections 19 & 20  
 T17N, R10E, MDBM

1 inch equals 600 feet

-  NTMP Area (210 Acres)
-  Section Lines
-  Class II Watercourse
-  Class III Watercourse
-  Class II Springs/Seeps
-  Existing Seasonal Road (Excluding Highway 20)
-  Designated Tractor Road
-  House Structure
-  Other Structures
-  Equipment Limitation Zone (Unstable Area)
-  Unstable Area (EEZ - Cable Operations)
-  Group Selection (210 Acres)



Forester's Co-Op  
 04/06/05



415 Colfax Avenue  
 Grass Valley, CA 95945  
 Phone: (530) 273-8326  
 Email: info@foreco-op.com

