




















Dessy Forest Conservation Plan Map

Parcel No. 0329-041-56
Portion of Section 10
T2N, R3W, SBBM
40 ft. Contour Intervals (DEM)
1 inch equals 92 feet

-  Dessy Project Area (7.7 Acres)
-  Proposed Development Footprint
-  Archaeological Site (See CAA on Page XX)
-  Meadow Restoration Area (See Permit 401, 404, xx)
-  Pre-Existing Roads to be Abandoned
-  Public Road Centerline
-  Class II Watercourses
-  Class III Watercourses
-  Existing Well
-  Rubber Boa Habitat (See Page xx)

- Forest Inventory**
(All Trees ≥ 6" DBH)
-  Conifers 6-18" DBH
 -  Conifers 18.1-26" DBH
 -  Conifers 26.1-36" DBH
 -  Conifers > 36" DBH
 -  Hardwoods 6-18" DBH
 -  Hardwoods 18.1-26" DBH
 -  Hardwoods 26.1-36" DBH
 -  Hardwoods >36" DBH
 -  Designated Wildlife Trees

Forester's Co-Op

Professional Forestry
 & GIS Services
 (530) 273-8326
 Prepared
 January 2008
www.forco-op.com

